FAIRFIELD COUNTY OHIO

VOTING PRECINCTS & SCHOOL DISTRICT OVERLAY

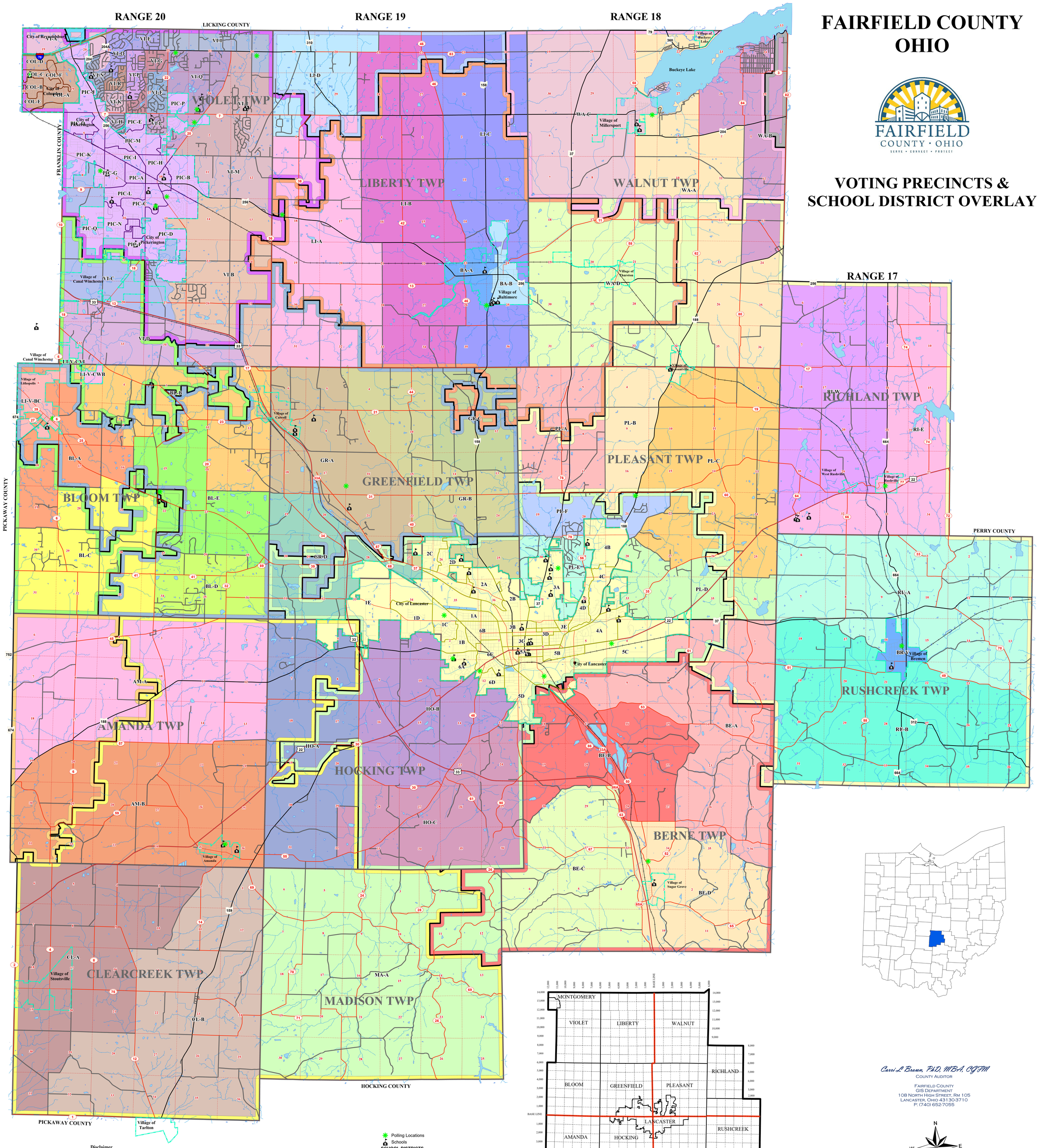

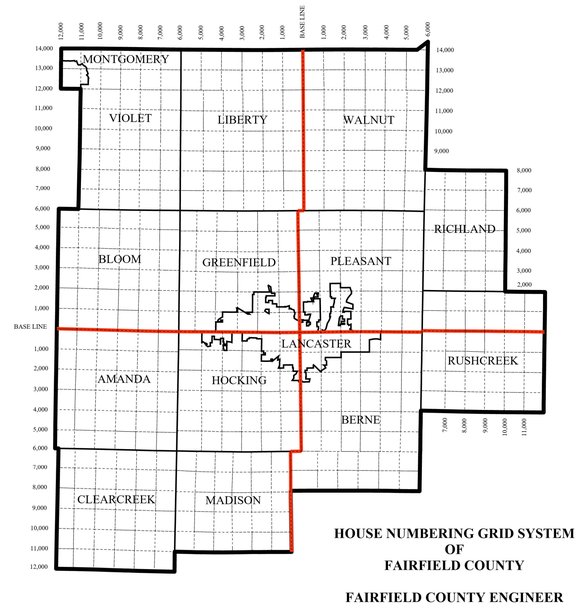

HOUSE NUMBERING GRID SYSTEM OF FAIRFIELD COUNTY

FAIRFIELD COUNTY ENGINEER

Carri L Braun, PhD, MBA, CGFM
County Auditor

Fairfield County
GIS Department
108 North High Street, Rm 105
Lancaster, Ohio 43130-3710
P: (740) 652-7055

N W E S

0 2,000 4,000 8,000 Feet

1 inch = 4,000 Feet

Corrected to July, 2023

Polling Locations
Schools

SCHOOL DISTRICTS

- AMANDA CLEARCREEK LSD
- BERNE UNION LSD
- BLOOM-CARROLL LSD
- CANAL WINCHESTER LSD
- FAIRFIELD UNION LSD
- LANCASTER CITY SCHOOLS
- LIBERTY UNION-THURSTON LSD
- NORTHERN LSD
- PICKERINGTON LSD
- REYNOLDSBURG LSD
- SOUTHWEST LICKING LSD
- TEAYS VALLEY LSD
- WALNUT TOWNSHIP LSD

COUNTY STATISTICS

Total County Population 2020 U.S. Census	158,921
Fairfield County Roads	361.122 Miles
Township Roads	586.248 Miles
State Roads	217.718 Miles
Area of Fairfield County	505 Square Miles

Disclaimer

All data created by Fairfield County Auditor GIS Department has been developed to meet National Map Accuracy Standards. All GIS data layers are referenced in the Ohio State Plane Coordinate System, Horizontal - North American Datum (NAD) 83 (95) Vertical data -North American Datum Vertical Datum (NAVD) 88, Units - Surveyors Feet.

All data has been developed from public records that are constantly undergoing change and is not warranted for content, completeness or accuracy. Fairfield County does not warrant, guarantee or represent the data to be fit for a particular use or purpose.

If detailed information is required for data layers shown, please contact the GIS Department.

Please notify the Fairfield County Auditor, GIS Department with any discrepancies.

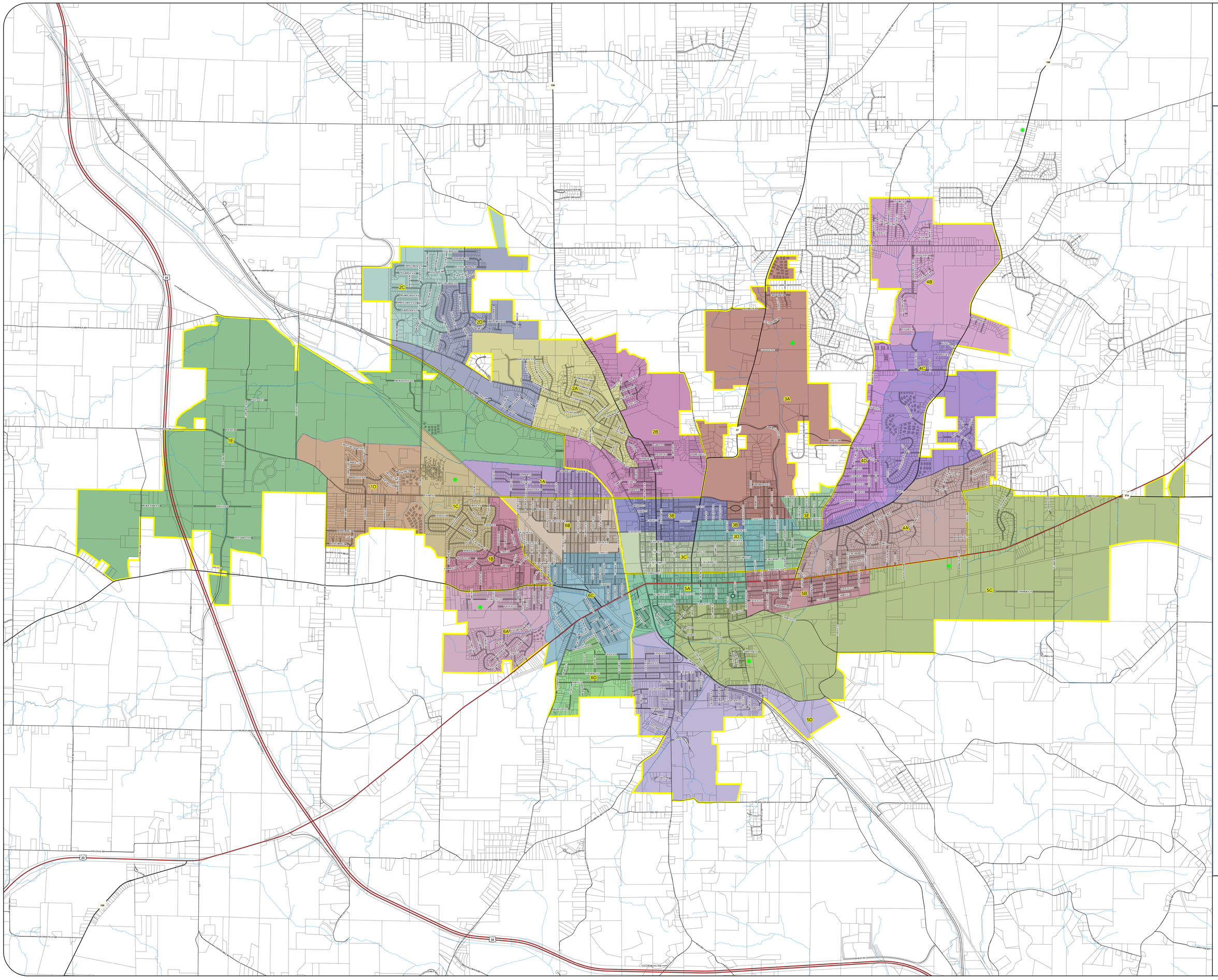

City of Lancaster Wards & Precincts Fairfield County, Ohio

N
W E
S

October 12, 2023

0 600 1,200 2,400 Feet

g:\data\maps\ BOE_WARDS_PRECINCTS_2023 rbrown 10/12/2023

LEGEND

- **Polling Locations**

Roads

- Other Roads
- State Routes
- US Routes
- Interstate Routes
- **Ward Outlines**
- **Streams**
- **Parcel Boundary**

Precincts

- 1A
- 1B
- 1C
- 1D
- 1E
- 2A
- 2B
- 2C
- 2D
- 3A
- 3B
- 3C
- 3D
- 3E
- 4A
- 4B
- 4C
- 4D
- 5A
- 5B
- 5C
- 5D
- 6A
- 6B
- 6C
- 6D

Disclaimer

All data created by Fairfield County Auditor GIS Department has been developed to meet National Map Accuracy Standards. All GIS data layers are referenced in the Ohio State Plane Coordinate System, South Zone, North American Datum 1983 (NAD83). Vertical data: North American Datum Vertical Datum (NAVD) 88, Units - Surveyor-foot.

All data has been developed from public records that are constantly changing and therefore must be used as general for content, completeness or accuracy. Fairfield County does not warrant, guarantee or represent the data to fit for a particular use or purpose.

If detailed information is required for data layers shown, please contact the GIS Department.

Please notify the Fairfield County Auditor, GIS Department with any discrepancies.

Carri L Brown, PhD, MBA, CGFM
County Auditor

Fairfield County
GIS Department
108 North High Street, Rm 105
Lancaster, Ohio 43130-3710
P: (740) 652-7055

FAIRFIELD COUNTY • OHIO
SERVE • ADVANCE • PROTECT